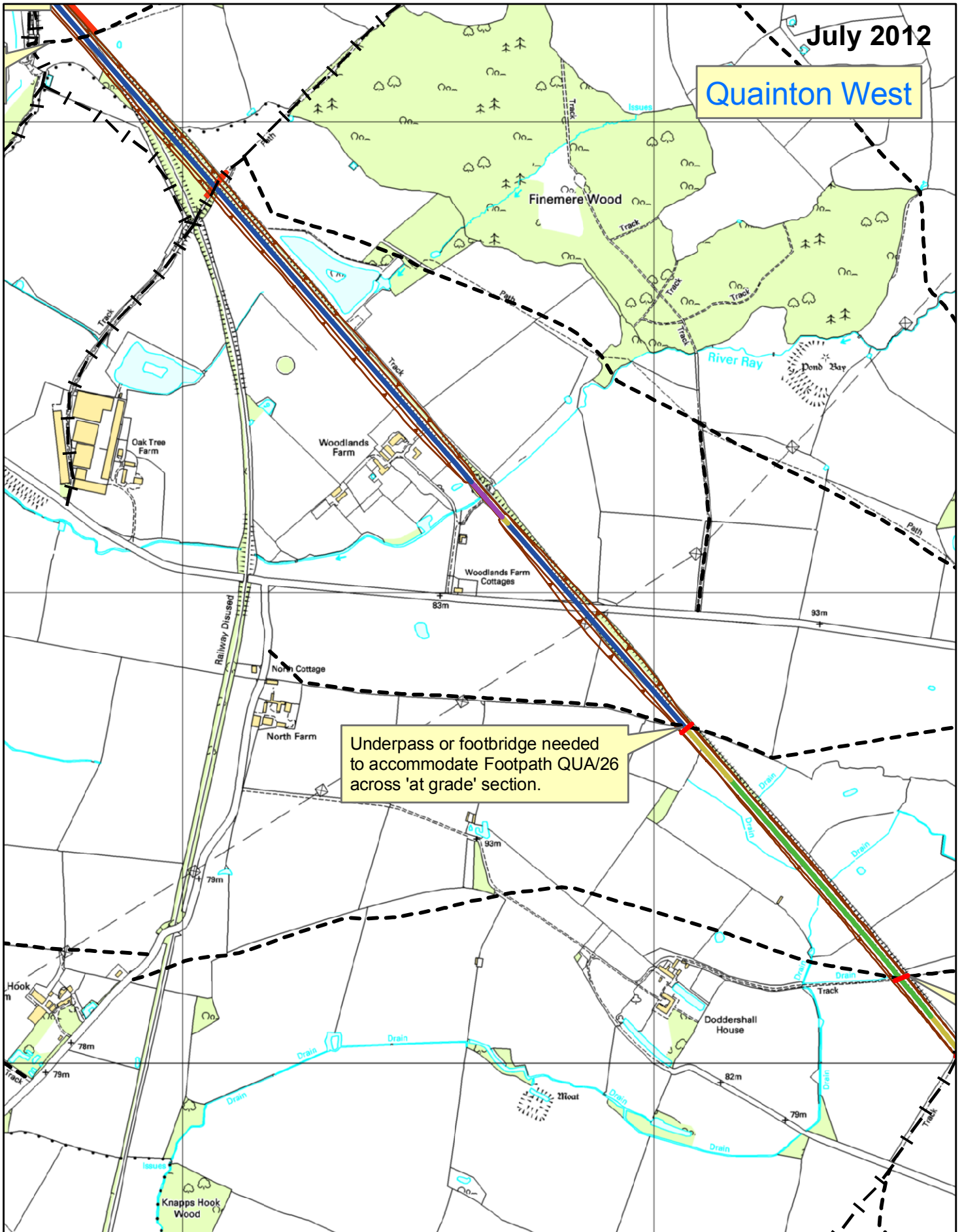





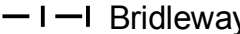














July 2012

Quinton West



CROW Open Access Land		Public Right of Way	HS2 Route		Plan 14	
	Common Land			At Grade		
	Open Country			Cutting		Tunnel
	Section 16 Dedicated Land			Fill		Viaduct
	Proposed Rights of Way Mitigation			Green Tunnel		Retained Cutting
				Retained Cutting		HS2 Route Earth Works